

Order limits
 - - - Project sections
 - - - Sheet index outline

Proposed project design details

- Proposed full line tension gantry
- Proposed standard lattice pylon location
- Proposed overhead line alignment
- Proposed underground cable alignment
- Proposed cable sealing end compound (CSEC)
- Environmental area
- Environmental mitigation
- Other temporary and permanent construction and operational works

Discipline specific constraints

- 2 km Study Area – Assessment of setting effects on all designated heritage assets

3 km Study Area – Assessment of setting effects on designated assets of the highest significance (Scheduled Monuments, Grade I & II* Listed Buildings, Grade I & II* Registered Parks and Gardens)

Designated assets

- Scheduled monuments
- Conservation areas

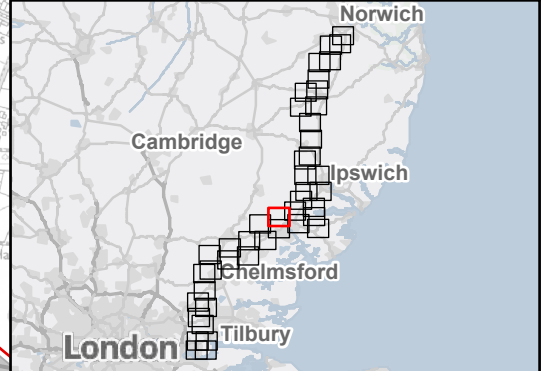
Listed buildings

- Grade I
- Grade II
- Grade II*

Grade I and II* listed buildings, scheduled monuments and registered parks and gardens are labeled with their National Heritage List Entry number.

Note: The proposed overhead line alignment and proposed underground cable alignment together comprise the alignment. For further details regarding the design, please refer to Figures 4.1 (document reference 6.4.F1) and 4.2 (document reference 6.4.F2).

Notes: © Crown copyright and database rights 2023 Ordnance Survey 0100031673. Contains public sector information licensed under the Open Government Licence v3.0. © National Grid UK.



Rev	Date	Description	Drawn	Check	Approv
C	Mar 2026	FOR DCO APPLICATION	KF	AF	KB
B	Dec 2025	FOR DCO APPLICATION	KF	AF	KB
A	Aug 2025	FOR DCO APPLICATION	DP	AF	KB

PROJECT:
nationalgrid Norwich to Tilbury

Planning Inspectorate App Number: EN020027
 AFPF Regulation 5(2)(a)&(m)

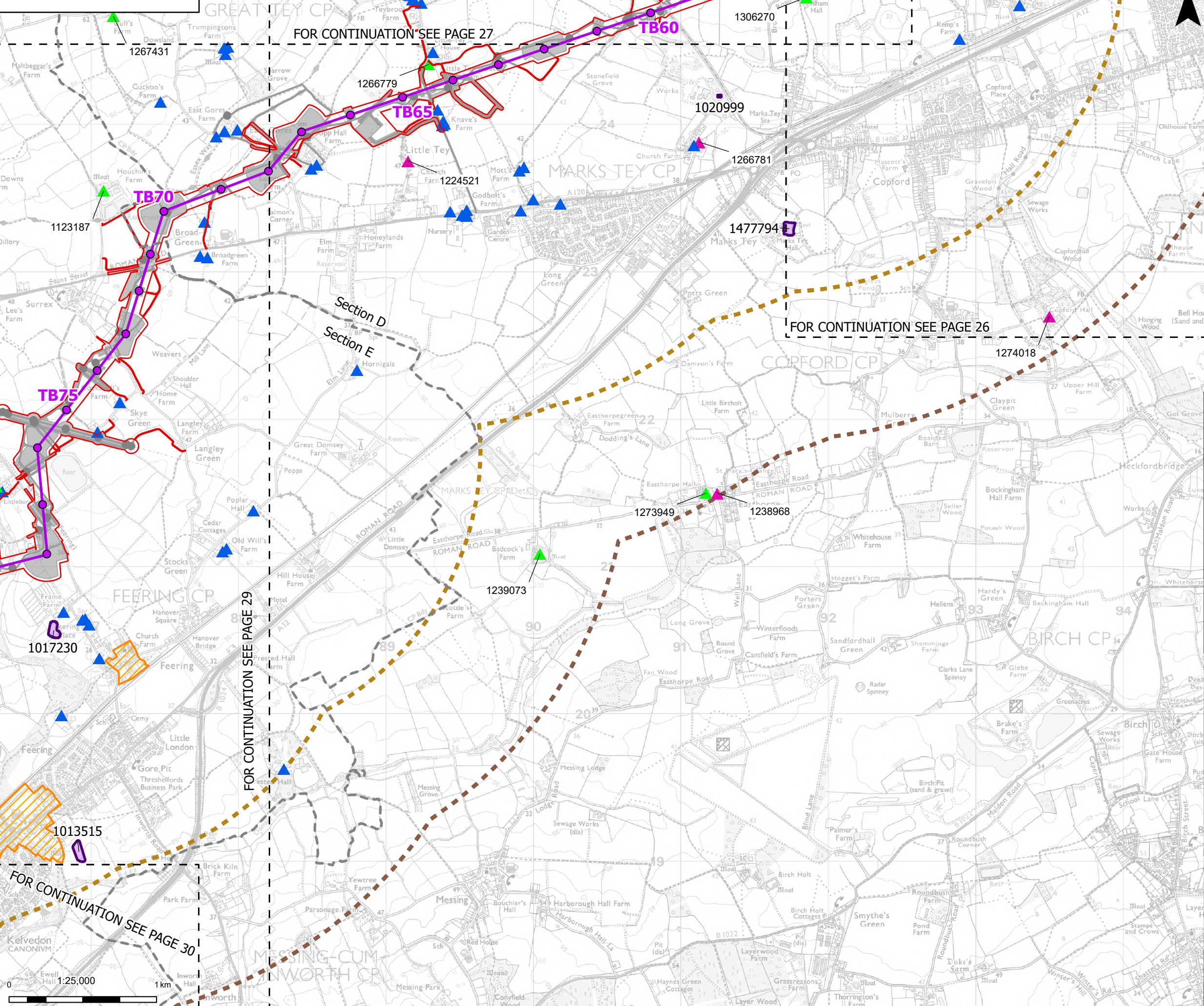
Title:
Figure A11.1.1 - Historic Environment - Designated Heritage Assets
 Page 25 of 44

Designed	L. Bishop	Date	March 26
Drawn	K. Fischer	Date	March 26
Checked	A. Fell	Date	March 26
Approved	K. Burrows	Date	March 26
Scale:	1:25,000	Datum:	AOD
Original Size:	A3	Grid:	OS
Suitability Code:	A2	Project Number:	10059280

Suitability Description:
 Accepted as Concept Stage

Drawing Number:
 10059280-ARC-EHR-ZZ-DR-ZZ-00401

Revision:
C



Order limits
 - - - - - Project sections
 - - - - - Sheet index outline

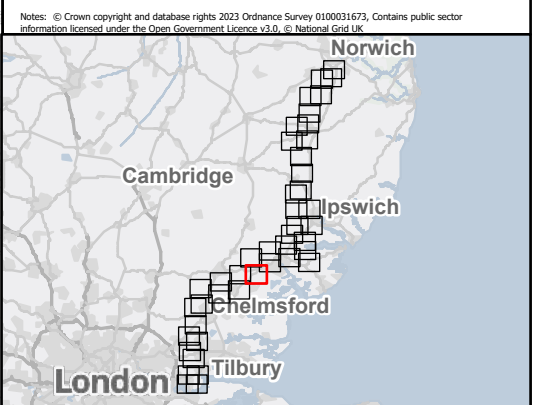
Proposed project design details
 ● Proposed standard lattice pylon location
 - - - - - Proposed overhead line alignment
 - - - - - Other temporary and permanent construction and operational works

Discipline specific constraints
 - - - - - 2 km Study Area – Assessment of setting effects on all designated heritage assets
 - - - - - 3 km Study Area – Assessment of setting effects on designated assets of the highest significance (Scheduled Monuments, Grade I & II* Listed Buildings, Grade I & II* Registered Parks and Gardens)

Designated assets
 - - - - - Scheduled monuments
 - - - - - Conservation areas

Listed buildings
 ▲ Grade I
 ▲ Grade II
 ▲ Grade II*

Note: The proposed overhead line alignment and proposed underground cable alignment together comprise the alignment. For further details regarding the design, please refer to Figures 4.1 (document reference 6.4.F1) and 4.2 (document reference 6.4.F2).



Rev	Date	Description	Drawn	Check	Approv
C	Mar 2026	FOR DCO APPLICATION	KF	AF	KB
B	Dec 2025	FOR DCO APPLICATION	KF	AF	KB
A	Aug 2025	FOR DCO APPLICATION	DP	AF	KB

PROJECT:
nationalgrid Norwich to Tilbury

Planning Inspectorate App Number: EN020027
 AFPF Regulation 5(2)(a)&(m)

Title:
Figure A11.1.1 - Historic Environment - Designated Heritage Assets
 Page 28 of 44

Designed	L. Bishop	Date	March 26
Drawn	K. Fischer	Date	March 26
Checked	A. Fell	Date	March 26
Approved	K. Burrows	Date	March 26
Scale:	1:25,000	Datum:	AOD
Original Size:	A3	Grid:	OS
Suitability Code:	A2	Project Number:	10059280

Accepted as Concept Stage

Drawing Number:
 10059280-ARC-EHR-ZZ-DR-ZZ-00401

Revision:
C